



Crook County Safety Action Plan

Public Open House
January 29, 2026



Welcome!

Crook County Open House

- Please sign-in
- Informational handouts
- Everything is available on the study website



CROOK COUNTY
SAFE STREETS & ROADS FOR ALL
SAFETY ACTION PLAN

CROOK COUNTY
SAFE STREETS & ROADS FOR ALL
SAFETY ACTION PLAN

SCAN TO VISIT THE PROJECT WEBSITE!



Please scan to visit the project website for more information on the Crook County Safe Streets and Roads for All Project and to view the Crook County Comprehensive Safety Action Plan!

<https://www.crookcountyss4a.com/>



Purpose of Today's Open House

Crook County Open House

- Introduce the study
- Provide a brief overview of the Safety Action Plan
- Summarize Open House display boards
- Gather feedback



Safe Streets and Roads for All (SS4A)

Overview



Safe Streets and Roads for All (SS4A)

What are SS4A and CSAP?

Safe Streets and Roads for All

- Grant program through USDOT.
- Uses data-driven, evidence-based approaches.
- Focuses on ALL road users.

Comprehensive Safety Action Plan

- Plan developed to address historical and potential crash locations.
- Requirement of future SS4A funding.



**Leadership
Commitment &
Goal Setting**



**Planning
Structure**



**Safety
Analysis**



**Engagement &
Collaboration**



**Policy & Process
Changes**



**Strategy &
Project
Selections**



**Progress &
Transparency**

Safe System Approach



- Multimodal Travelers
- Engineers
- Planners
- Educators
- Maintenance
- Law Enforcement
- EMS / Hospitals

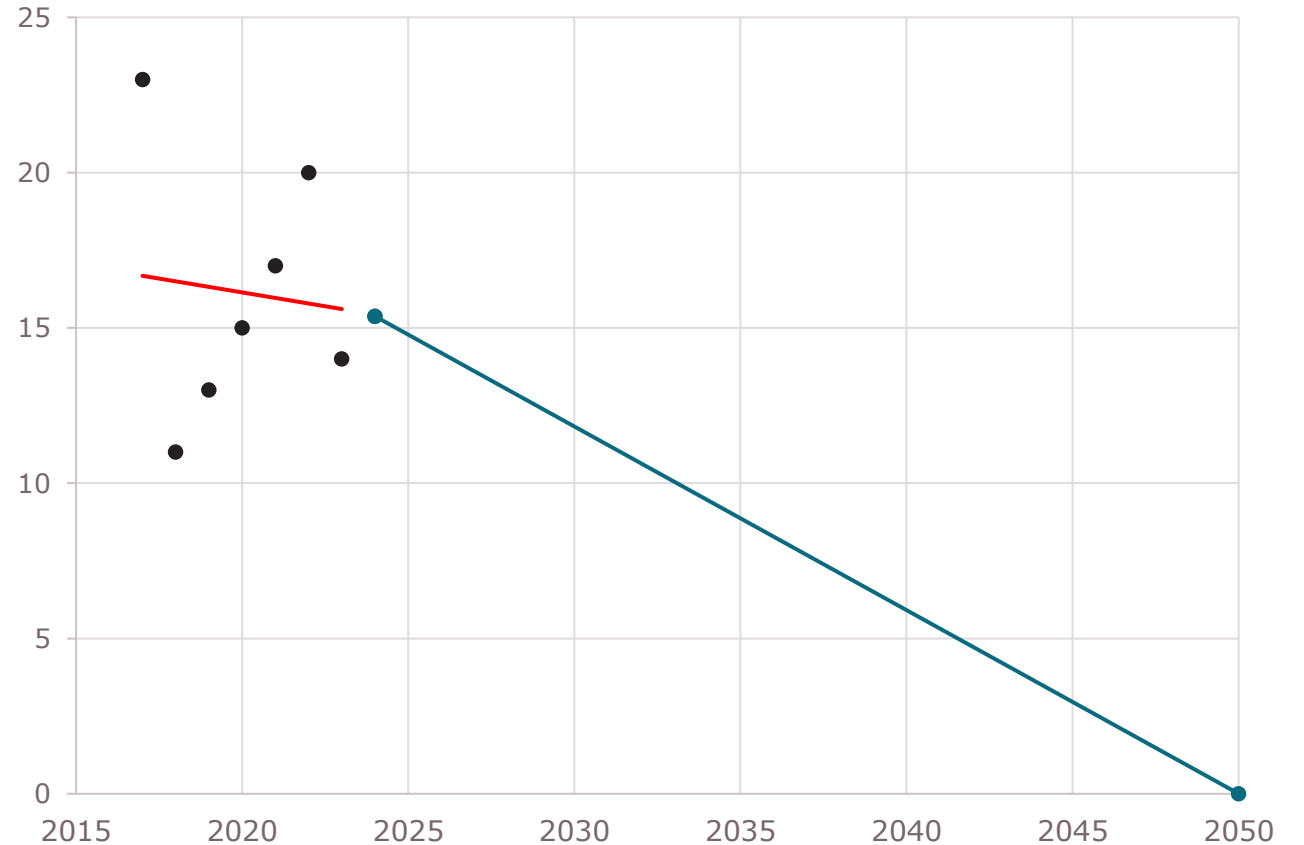
Role of Public Engagement



- Study Advisory Team
- Stakeholder Meetings
- Pop-Up Events
- Project Website
 - Comment Map
 - Survey
- Public Meeting

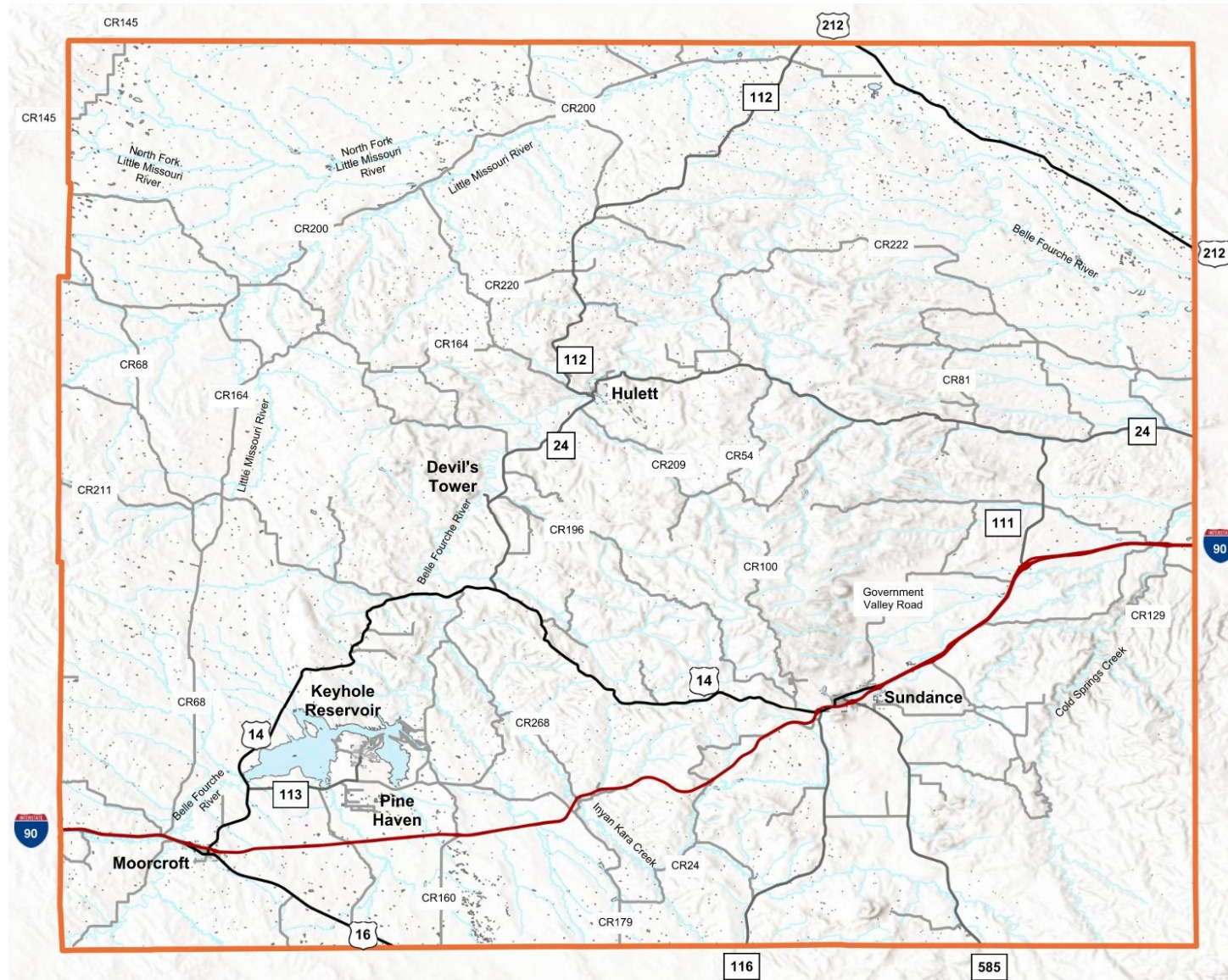
Commitment to Vision Zero

- County averaging about 15 fatal and serious injury crashes each year.
- Goal of approaching zero by 2050.



Safety Action Plans

Study Area





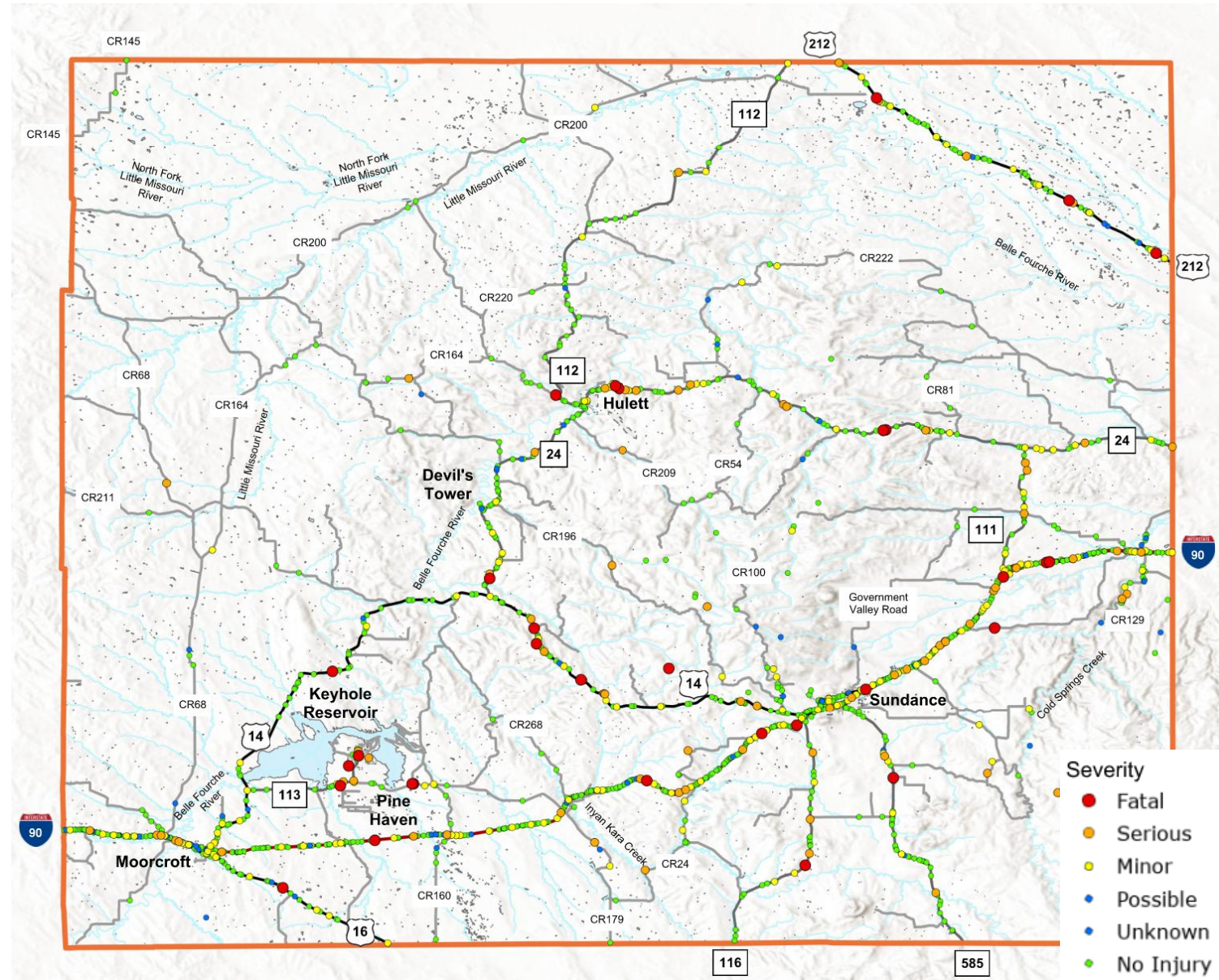
Crook County Safety Action Plan

Display Boards Overview



Crash History (2017 – 2023)

- 2,038 Total Crashes
- 31 Fatal Crashes
- 75 Serious Injury Crashes
- 976 I-90 Crashes

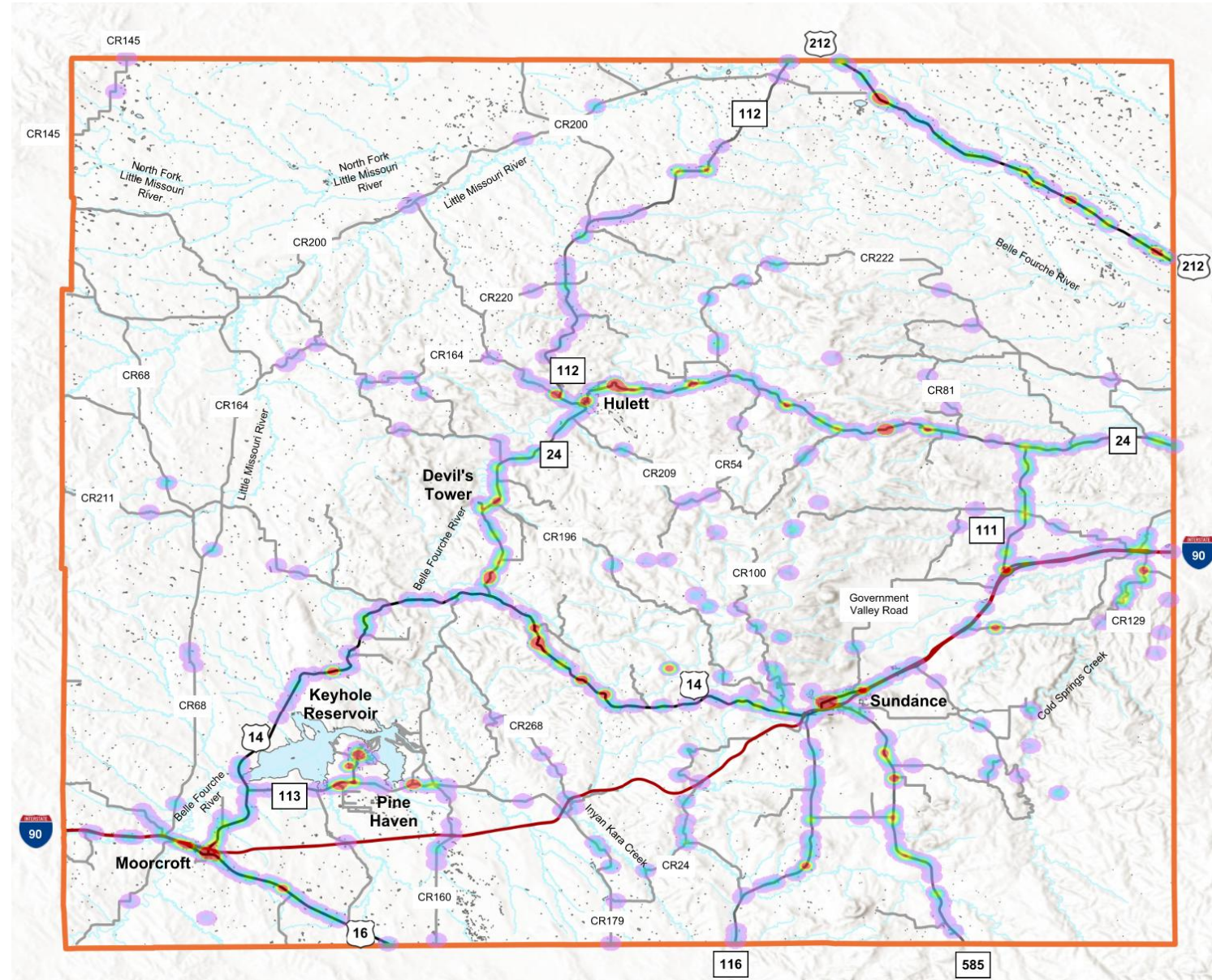


Crash History (2017 – 2023)

Weighted Crash Density

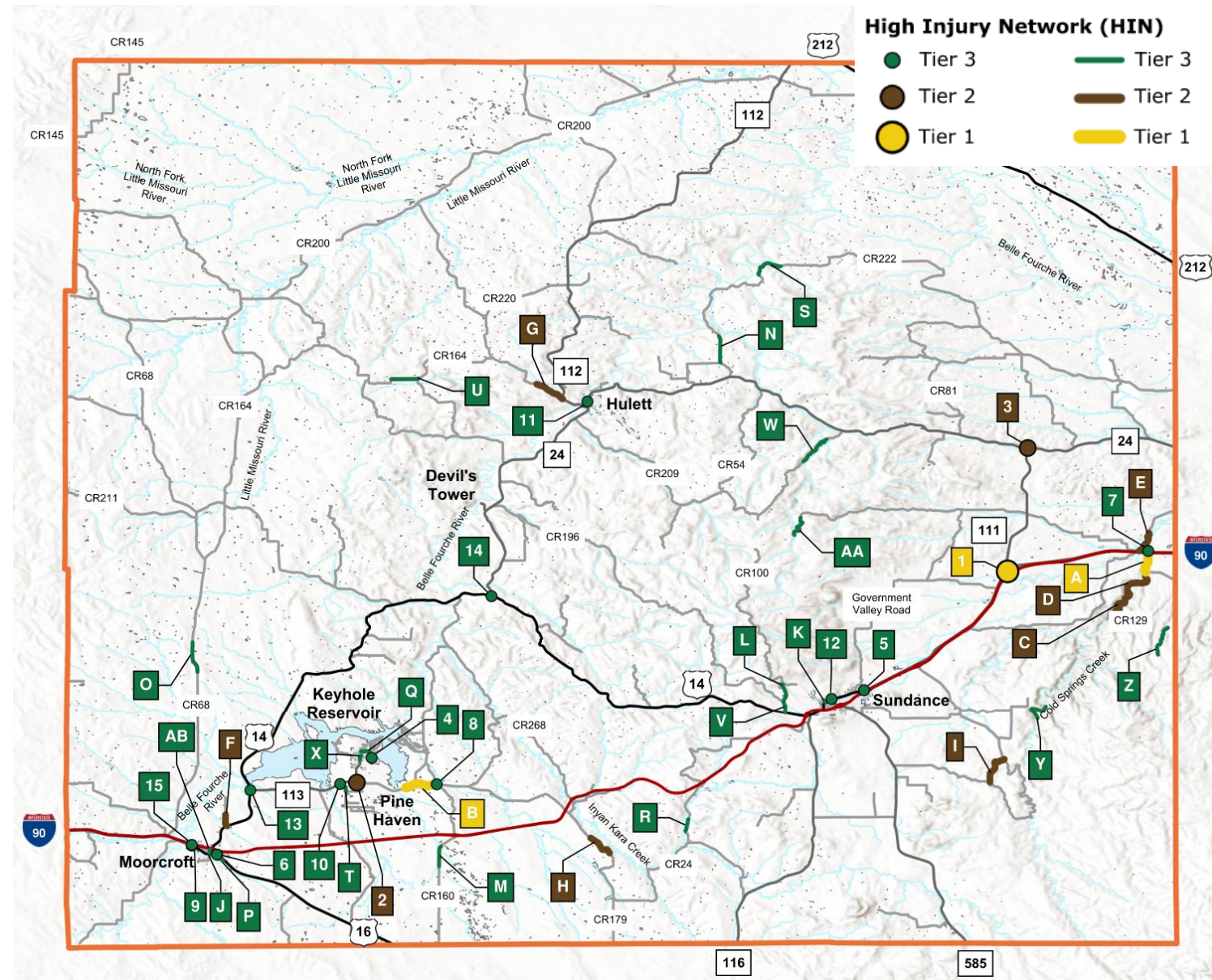
- 2,038 Total Crashes
- 31 Fatal Crashes
- 75 Serious Injury Crashes

- 976 I-90 Crashes



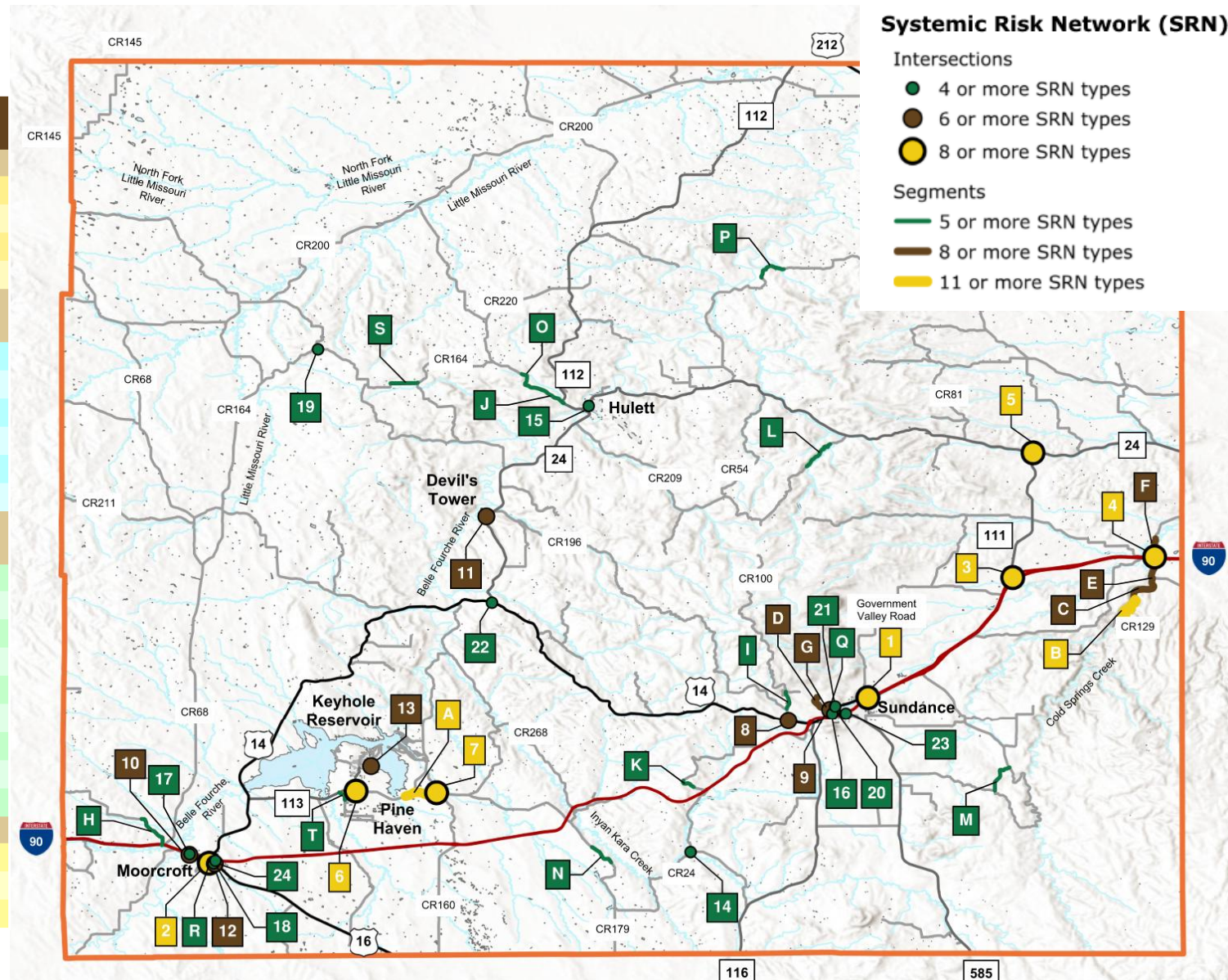
High Injury Network (HIN)

- Started with all roads. Filtered to focus more on local roads.



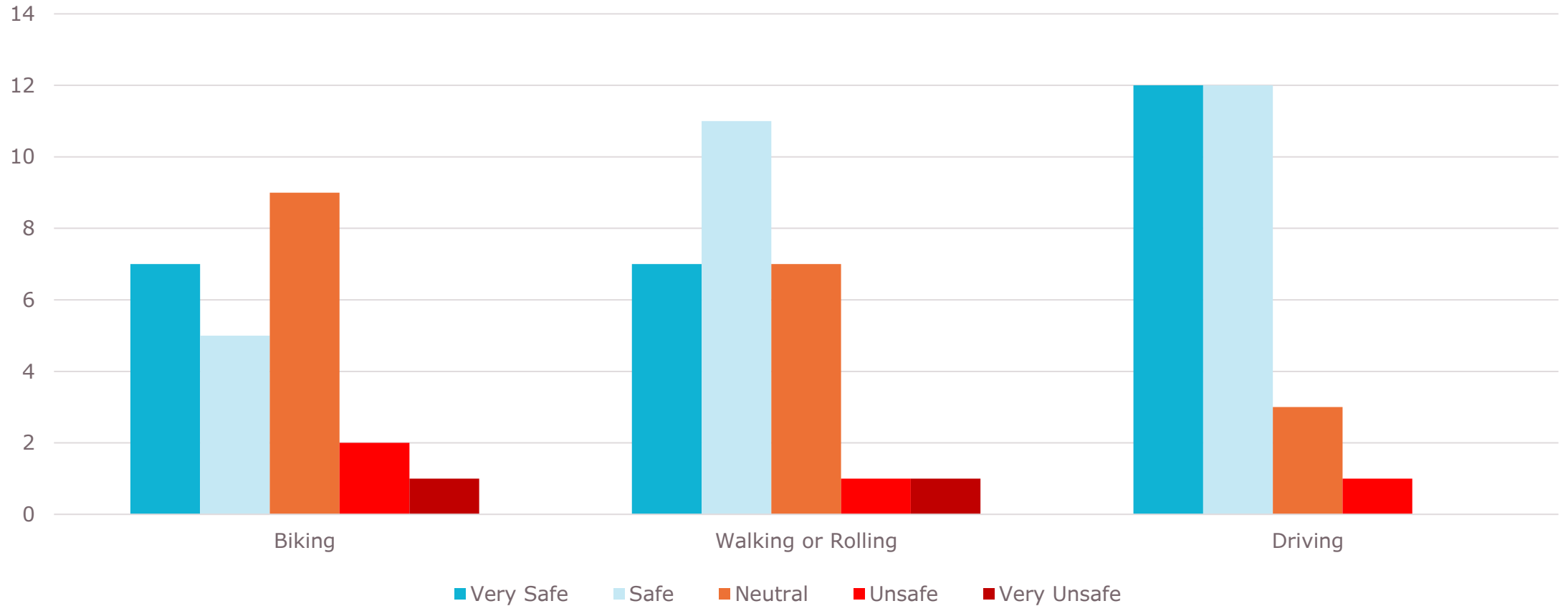
Systemic Risk Network (SRN)

SRN Systemic Crash Types	Crash Threshold	
	Intersection	Segment
Total Crashes and Injuries		
Total Crashes	≥2	≥4
Fatal and Serious Injury Crashes (KA)	≥1	≥1
Injury Crashes (KABC)	≥1	≥2
Density	NA	≥1.00
2022 Wyoming Strategic Highway Safety Plan (SHSP) Emphasis Areas		
Lane or Road Departure Crashes	NA	≥3
Safety Restrain Misuse	≥1	≥1
Impaired Driving	≥1	≥1
Speeding or Driving Too Fast for Conditions	≥1	≥2
Curve Crashes	NA	≥2
Young Drivers	≥1	≥1
2022 Wyoming Strategic Highway Safety Plan (SHSP) Focus Areas		
Intersections	inherent	NA
Vulnerable Road Users (VRU) (Bike / Ped)	≥1	≥1
Distracted Driving	≥1	≥1
Icy / Snowy Roads	≥1	≥2
Heavy Trucks	≥1	≥1
Motorcycles	≥1	≥1
Older Drivers	≥1	≥2
Wildlife	NA	≥1
Work Zone Safety	≥1	≥1
Additional Topics of Interest		
Single Vehicle Crashes	≥1	≥2
Dark / Night Crashes	≥1	≥2
School Bus Crashes	NA	NA



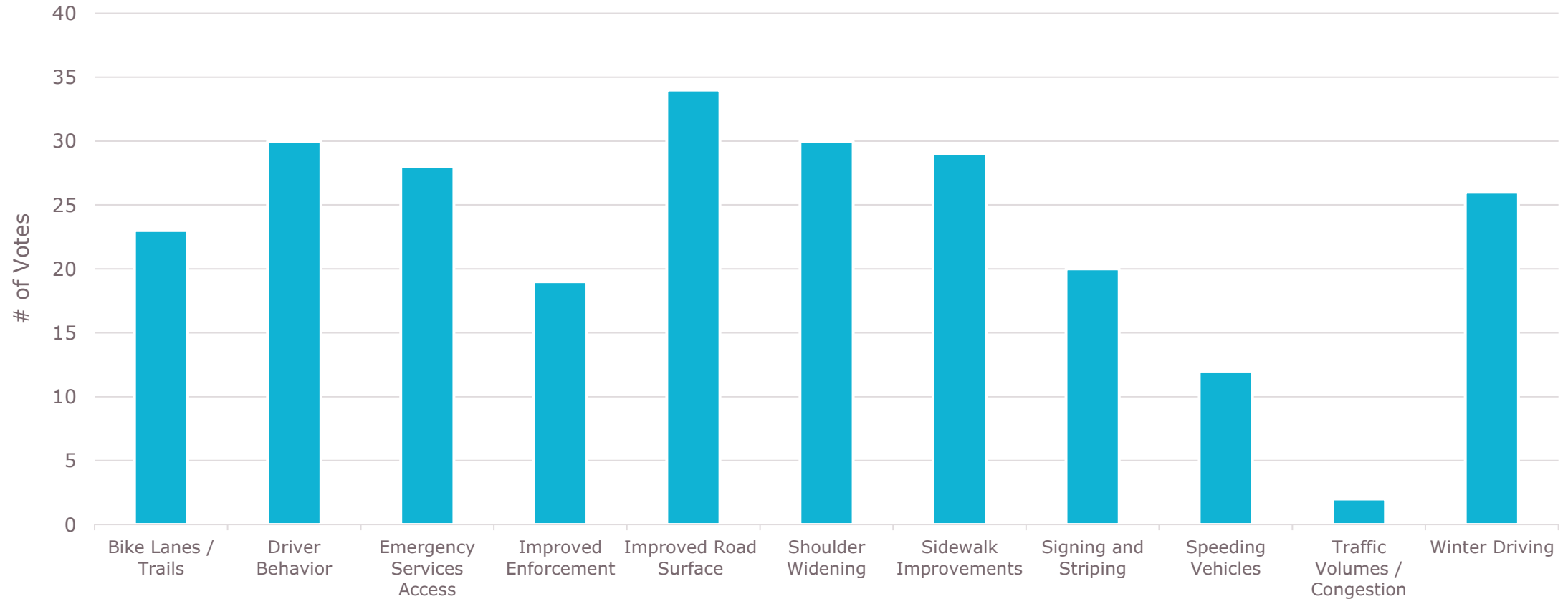
Public Engagement

How Safe do You Feel?



Public Engagement

What Issues Would You Invest In?





Today's Open House



Room Layout

- Crook County Safety Action Plan

How to Provide Feedback...

- Comment cards
- Project websites
- Project contacts

A screenshot of the Crook County SS4A Safety Action Plan Comment Form. The header features the SS4A logo and the text: "CROOK COUNTY SAFE STREETS & ROADS FOR ALL SAFETY ACTION PLAN". The main content area is titled "COMMENT FORM" and contains five horizontal lines for text input. Below the input lines, there are two columns of text. The left column is titled "CONTACT INFORMATION" and contains the following fields: "First Name: _____", "Last Name: _____", "Phone Number: _____", and "Email: _____". The right column is titled "PLEASE RETURN COMMENTS TO THE PROJECT TEAM." and contains the following text: "VIA EMAIL: amalia.thomas@hdrinc.com", "VIA MAIL:", "Crook County", "C/O HDR", and "703 Main St., Ste. 200, Rapid City, SD 57701".



CROOK COUNTY

**SAFE STREETS &
ROADS FOR ALL**

SAFETY ACTION PLAN